


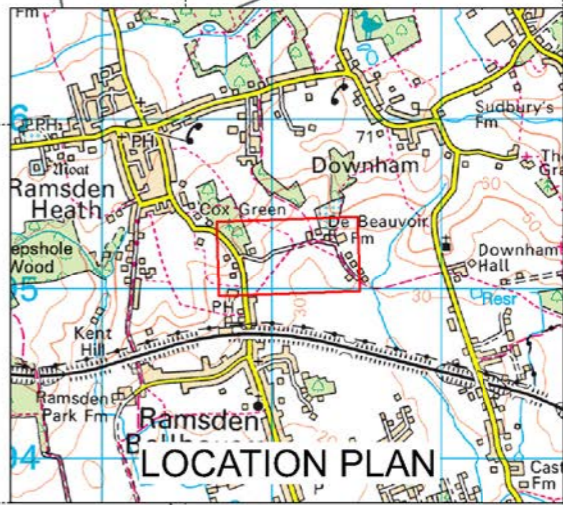
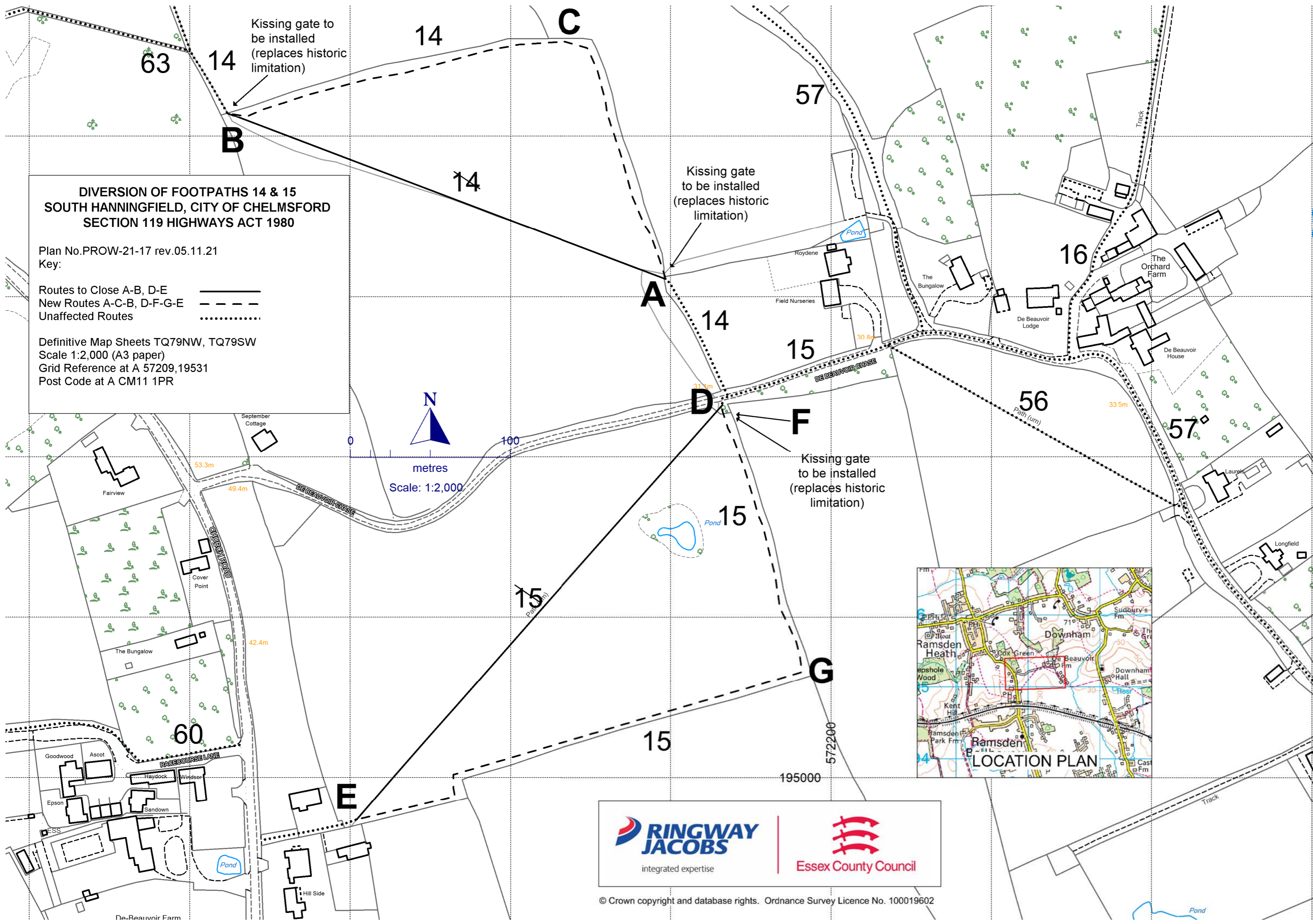


**DIVERSION OF FOOTPATHS 14 & 15
SOUTH HANNINGFIELD, CITY OF CHELMSFORD
SECTION 119 HIGHWAYS ACT 1980**

Plan No. PROW-21-17 rev.05.11.21
Key:

Routes to Close A-B, D-E 
New Routes A-C-B, D-F-G-E 
Unaffected Routes 

Definitive Map Sheets TQ79NW, TQ79SW
Scale 1:2,000 (A3 paper)
Grid Reference at A 57209, 19531
Post Code at A CM11 1PR



RINGWAY JACOBS
integrated expertise

Essex County Council

© Crown copyright and database rights. Ordnance Survey Licence No. 100019602