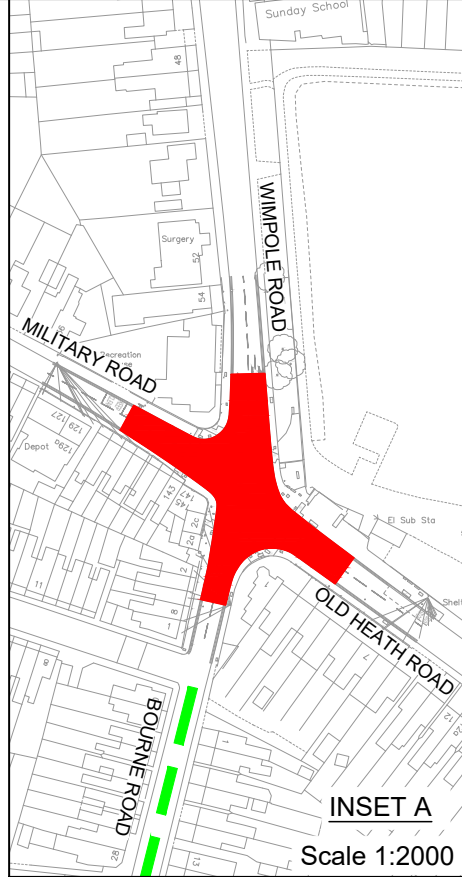




OVERALL VIEW OF DIVERSION ROUTE
Not to scale



Scale 1:2000

Key
 Proposed road closure
 Proposed diversion route

Rev.	Date	Description of revision	Drawn	Checked	Reviewed	Approved

DRAWING STATUS

FOR INFORMATION



Essex Highways, Seax House, Victoria Road South, Chelmsford, CM1 1QH.
Tel: 0345 6037631 © Essex County Council

SCHEME TITLE **03J13**
MILITARY ROAD / OLD HEATH ROAD / WIMPOLE ROAD / BOURNE ROAD, COLCHESTER

DRAWING TITLE
PROPOSED TEMPORARY DIVERSION ROUTE FOR ROAD CLOSURE AT JUNCTION

DESIGNED	DRAWN	CHECKED	REVIEWED	APPROVED
DATE	DATE	DATE	DATE	DATE

DRAWING UNITS U.N.O. DIMENSIONS IN MILLIMETRES LEVELS IN METRES
 SCALE AT A3 (420x297mm) As detailed

DRAWING No. **ITS0277-03J13-01-001** REV. **A**



- Notes**
1. Not to scale.
 2. All works to be in accordance with the Department of Transport's Specification for Highway Works and Traffic Signs Manual Chapter 8.
 3. Signs detailing closure and diversion routes to be provided at locations deemed suitable, so that drivers of all vehicles are given adequate warning and able to join diversion routes without getting into difficulty.

This map is reproduced from Ordnance Survey material with the permission of Ordnance Survey on behalf of the Controller of Her Majesty's Stationery Office. Crown Copyright. Any reproduction infringes Crown Copyright and may lead to prosecution or civil proceedings. Essex County Council 2001/0602, 2021